



TRUTERRA SUSTAINABILITY PROGRAMS

MyPortal Retailer Workflow

Updated 2.22.23

TABLE OF CONTENTS

[Getting Started](#)

[How to enroll a farmer who already has fields added](#)

[How to enroll a farmer who doesn't have fields added](#)

Truterra MyPortal landing page

Comprehensive list of all fields connected to your retail business.

The screenshot displays the Truterra MyPortal interface. At the top, there is a navigation bar with 'Fields' (indicated by a red notification badge), 'Map', 'Programs', and 'Enrollments'. A dropdown menu is set to 'All Growers'. Below the navigation bar, a warning message states: 'More Information Needed. 5 fields need more information before we can fully recommend programs. Click here to fill in the missing information.' The main content area features a search bar and a 'Filters' button, both highlighted with orange callouts. The 'Filter for farmer' callout points to the 'Filters' button. The 'Search for farmer' callout points to the search bar. Below these elements is a table listing fields with columns for checkboxes, field details, status, opportunities, farmer, and last updated. The table contains 10 rows of field data.

			Status	Opportunities	Farmer	Last Updated ↓		
<input type="checkbox"/>	+	Rexwinkel 160 Sioux, IA 150 acres	Needs Info		Amber Test	6 minutes ago		
<input type="checkbox"/>	+	Mary Jane 80 Sioux, IA 70 acres	Carbon Premium up to \$161		Amber Test	3 hours ago		
<input type="checkbox"/>	+	Kuiken 120 Sioux, IA 167 acres	Carbon Premium up to \$894		Amber Test	3 hours ago		
<input type="checkbox"/>	+	Newkirk Sioux, IA 59 acres	Carbon Premium up to \$235		Amber Test	3 hours ago		
<input type="checkbox"/>	+	Dons 80 Sioux, IA 72 acres	Carbon Premium up to \$179		Amber Test	3 hours ago		
<input type="checkbox"/>	+	Genes 120 Sioux, IA 112 acres	Carbon Premium up to \$524		Amber Test	3 hours ago		
<input type="checkbox"/>	+	Verns 120 Sioux, IA 120 acres		Carbon Standard up to \$39	Amber Test	5 hours ago		
<input type="checkbox"/>	+	South Perkins Sioux, IA 78 acres		Carbon Standard up to \$210	Market Access Premium up to \$622	Market Access Standard up to \$155	Amber Test	5 hours ago
<input type="checkbox"/>	+	Nursery Sioux, IA		Carbon Standard up to \$197	Market Access Premium up to \$618	Market Access Standard up to \$155	Amber Test	5 hours ago

Upon logging into MyPortal, you'll see the status dashboard and available views: Program, Field and Farmer

Fields view – filter by farmer

The screenshot shows the Truerra Fields view interface. At the top, there is a navigation bar with tabs for 'Fields', 'Map', 'Programs', and 'Enrollments'. A notification banner indicates 'More Information Needed' for 5 fields. A search bar and a 'Filters' button are visible. A filter overlay is open, showing various filter categories: Programs (Needs Information, Qualified, Enrolled), Practices (Cash Crop, Winter Crop, Tillage), Location (State, County, Acres), and Other (Farmer, Labels, Last Updated). The 'Farmer' dropdown in the 'Other' section is highlighted with an orange circle and labeled 'Filter for farmer'. Another orange circle highlights the 'All Growers' dropdown in the top right corner, labeled 'Search for farmer'. The background shows a table of fields with columns for Farmer and Last Updated.

Farmer	Last Updated
Amber Test	20 minutes ago
Amber Test	4 hours ago
Amber Test	4 hours ago
Amber Test	4 hours ago
Amber Test	4 hours ago

You will initiate enrollment for one farmer at a time. Simply click on the filter button and select or search for the farmer you wish to start enrollment for.

Fields view – filter by farmer

All fields for the selected farmer will be in this view.

The screenshot shows the Truerra web application interface. At the top, there is a navigation bar with tabs for 'Fields' (with a notification badge '5'), 'Map', 'Programs', and 'Enrollments'. A dropdown menu on the right shows 'All Growers'. Below the navigation bar, a warning banner states: 'More Information Needed. 5 fields need more information before we can fully recommend programs. Click here to fill in the missing information.' The main content area features a search bar, a 'Filters' button, and an 'Add Land' button. Below this is a table listing fields for the selected farmer, 'Amber Test'. The table columns are: checkbox, field thumbnail, field name and location, status, opportunities, farmer, and last updated. The fields listed are: Rexwinkel 160 (150 acres, Needs Info), Mary Jane 80 (70 acres, Carbon Premium up to \$161), Kuiken 120 (167 acres, Carbon Premium up to \$894), Newkirk (59 acres, Carbon Premium up to \$235), Dons 80 (72 acres, Carbon Premium up to \$179), Genes 120 (112 acres, Carbon Premium up to \$524), and Verns 120 (Carbon Standard up to \$39, 5 hours ago).

			Status	Opportunities	Farmer	Last Updated ↓
<input type="checkbox"/>		Rexwinkel 160 Sioux, IA 150 acres	Needs Info		Amber Test	24 minutes ago
<input type="checkbox"/>		Mary Jane 80 Sioux, IA 70 acres	Carbon Premium	up to \$161	Amber Test	4 hours ago
<input type="checkbox"/>		Kuiken 120 Sioux, IA 167 acres	Carbon Premium	up to \$894	Amber Test	4 hours ago
<input type="checkbox"/>		Newkirk Sioux, IA 59 acres	Carbon Premium	up to \$235	Amber Test	4 hours ago
<input type="checkbox"/>		Dons 80 Sioux, IA 72 acres	Carbon Premium	up to \$179	Amber Test	4 hours ago
<input type="checkbox"/>		Genes 120 Sioux, IA 112 acres	Carbon Premium	up to \$524	Amber Test	4 hours ago
<input type="checkbox"/>		Verns 120 Sioux, IA	Carbon Standard	up to \$39	Amber Test	5 hours ago

Once you select a farmer, you can see all fields for that farmer. The fields will automatically disqualify for programs outside the field's geography.

Review field information

More Information Needed
5 fields need more information before we can fully recommend programs. [Click here](#) to fill in the missing information.

Search Filters + Add Land

	Status	Opportunities	Farmer	Last Updated
<input type="checkbox"/> ⋮ + Rexwinkel 160 Sioux, IA 150 acres	Needs Info		Amber Test	27 minutes ago
<input type="checkbox"/> + Add Information	Carbon Premium up to \$161		Amber Test	4 hours ago
<input type="checkbox"/> + Edit Boundaries	Carbon Premium up to \$894		Amber Test	4 hours ago
<input type="checkbox"/> + Edit Name or Labels	Carbon Premium up to \$235		Amber Test	4 hours ago
<input type="checkbox"/> + Assign Farmer	Carbon Premium up to \$179		Amber Test	4 hours ago
<input type="checkbox"/> + Delete	Carbon Premium up to \$524		Amber Test	4 hours ago
<input type="checkbox"/> ⋮ + Genes 120 Sioux, IA 112 acres	Carbon Standard up to \$39		Amber Test	5 hours ago
<input type="checkbox"/> ⋮ + Verns 120 Sioux, IA 120 acres	Carbon Standard up to \$210 Market Access Premium up to \$622 Market Access Standard up to \$155		Amber Test	5 hours ago
<input type="checkbox"/> ⋮ + South Perkins Sioux, IA 78 acres	Carbon Standard up to \$197 Market Access Premium up to \$618 Market Access Standard up to \$155		Amber Test	5 hours ago
<input type="checkbox"/> ⋮ + Nursery Sioux, IA 77 acres			Amber Test	5 hours ago

Select ⋮ to edit field information, boundaries, assign to a farmer or delete the field.

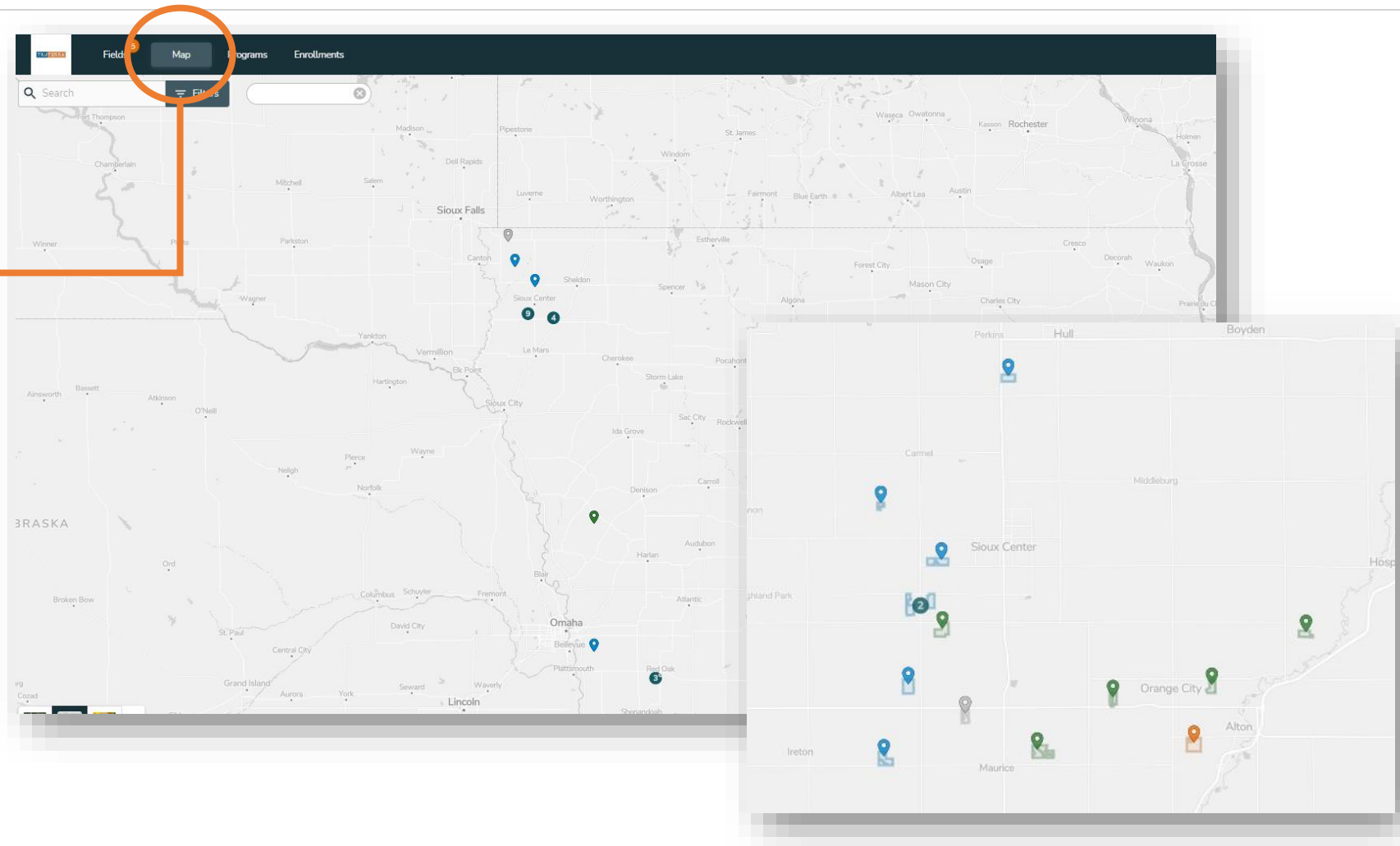
Review field information

The screenshot shows the Truerra Fields interface. At the top, there are navigation tabs for 'Fields', 'Map', 'Programs', and 'Enrollments'. A dropdown menu on the right is set to 'All Growers'. A warning banner at the top states: 'More Information Needed. 5 fields need more information before we can fully recommend programs. Click here to fill in the missing information.' Below this is a search bar and a 'Filters' button. The main table lists fields with columns for 'Status', 'Opportunities', 'Farmer', and 'Last Updated'. A modal window is open for the 'Rexwinkel 160' field (Sioux, IA, 150 acres), which has a 'Needs Info' badge. The modal shows 'Ownership' as '-- --' and a table of historical data from 2017 to 2023. The table columns are 'Year', 'Cash Crop', 'Cover Crop', 'Tillage', and 'Irrigation'. The 'Cash Crop' column uses icons for Corn and Soybeans. The 'Cover Crop' column shows 'None' with a person icon. The 'Tillage' column shows 'Reduced Tillage' (blue) and 'Conventional' (red). The 'Irrigation' column shows '--'. Below the table, there are three program options: 'Carbon Standard up to \$210', 'Market Access Premium up to \$622', and 'Market Access Standard up to \$155'. The 'Farmer' column for all rows is 'Amber Test', and the 'Last Updated' column shows various times from 27 minutes ago to 5 hours ago.

Year	Cash Crop	Cover Crop	Tillage	Irrigation
2023	--	None	Reduced Tillage	--
2022	Corn	None	Conventional	--
2021	Soybeans	None	Conventional	--
2020	Corn	None	Reduced Tillage	--
2019	Soybeans	None	Reduced Tillage	--
2018	Corn	None	Conventional	--
2017	Soybeans	None	Conventional	--

Select + to quickly view field baseline information.

Fields view – map



Select **Map** menu to view all fields connected to your retailer business.

Select map points to zoom into locations.

Fields are color-coded for enrollment status:
Orange – Needs Info
Green – Enrolled
Blue – Ready for enrollment

You're able to toggle between LIST and MAP views. When filtered for one farmer, you can see their field on a map.

HOW TO BEGIN ENROLLMENT FOR A FARMER WHO ALREADY HAS FIELDS ADDED

Enroll fields for farmer

Programs View

Select **Program** menu to access program enrollment.

Programs tile are color-coded for enrollment status:
Orange – Needs Info
Green – Enrolled
Blue – Ready for enrollment

All Programs

The list of available programs:

Program Name	Status	Enrolled Fields	Enrolled Acres	Estimate
Carbon Premium	ENROLLED	7	690	
Carbon Standard	2 OPEN ENROLLMENTS	11	up to \$1,338	4 Fields, 214 acres
Market Access Premium	POTENTIAL REWARDS	6	up to \$3,842	3 Fields, 470 acres
Market Access Standard	POTENTIAL REWARDS	9	up to \$1,315	
Soil Health Assessment & Plan (IL, IN, IA, MO)	POTENTIAL REWARDS	Limited to select counties in Illinois, Indiana, Iowa, Northern Missouri		
Soil Health Assessment & Plan (MI, MN, WI)	POTENTIAL REWARDS	Limited to select counties in Michigan, Wisconsin, Southern Minnesota		
Soil Health Assessment & Plan (KS, NE)	POTENTIAL REWARDS	Limited to select counties in Kansas, Nebraska		

Enroll fields for farmer

Programs View

Program-specific view identifies fields that are **enrolled**, in active **enrollment** and **eligible**.

The screenshot displays the 'Market Access Premium' program view in the TruTerra interface. The top navigation bar includes 'Fields' (with a notification badge of 5), 'Map', 'Programs', and 'Enrollments'. A dropdown menu is set to 'All Growers'. The main content area features a sub-navigation bar with 'Enrolled' (highlighted with an orange circle), 'Enrollments', 'Eligible' (with a notification badge of 5), and 'About'. Below this, the 'Enrolled Fields' section contains a table with the following data:

	Farmer	Enrolled On	Last Updated
GF1 Montgomery, IA 235 acres	Amanda Test	February 14th	2 days ago
GF2 Montgomery, IA 147 acres	Amanda Test	February 14th	2 days ago
GF3 Montgomery, IA 88 acres	Amanda Test	February 14th	2 days ago

At the bottom of the table, it shows 'Rows per page: 10' and '1-3 of 3' with navigation arrows.

The right sidebar provides a 'Program Budget' summary:

- Enrolled: 3 fields, 470 acres
- Globally Enrolled †: 3 fields, 470 acres
- Limits: 37,000 Acres (470 / 37,000 acres enrolled)
- Opportunity: Enrolling (\$622, 1 field), Eligible †† (\$3,221, 5 fields)

Footnotes: † This accounts only for the fields in your network. Eligibility considers a number of factors including: program exclusivity, practice history - both farmer supplied and practices we have determined via our proprietary model. †† This accounts for all fields enrolled in this program across all networks, even those which you may not have access to.

Enroll fields for farmer Programs View

Enrollments includes fields that have complete field information and need final enrollment from the farmer. All fields in this tab are pending farmer action to advance. Farmer must log into MyPortal and 'commit and accept' the enrollment.

Eligible includes fields that are ready for enrollment.

The screenshot displays the MyPortal interface for the Market Access Premium program. The top navigation bar includes 'Fields', 'Map', 'Programs', and 'Enrollments'. The 'Enrollments' tab is selected, showing a list of fields under the heading 'Open Enrollments'. The 'Eligible' tab is also visible, showing a list of fields under the heading 'Eligible Fields'. The 'Eligible' tab is circled in orange, and a callout box explains that it includes fields ready for enrollment. The 'Enrollments' tab is also circled in orange, and a callout box explains that it includes fields that need final enrollment from the farmer. The 'Eligible Fields' table lists five fields with their respective details, including location, acreage, opportunities, farmer, and last updated date.

			Opportunities	Farmer	Last Updated
<input type="checkbox"/>	:	Nursery Sioux, IA 77 acres	Market Access Premium up to \$618	Amber Test	6 hours ago
<input type="checkbox"/>	:	Maurice 120 Sioux, IA 115 acres	Market Access Premium up to \$918	Amber Test	6 hours ago
<input type="checkbox"/>	:	Moss 40 Sioux, IA 30 acres	Market Access Premium up to \$238	Amber Test	6 hours ago
<input type="checkbox"/>	:	IA Field 2 Mills, IA 19 acres	Market Access Premium up to \$154	Derrick Test	4 days ago
<input type="checkbox"/>	:	BremerTestField Bremer, IA 162 acres	Market Access Premium up to \$1,293	Grower Demo (Grower)	February 10th

Rows per page: 10 1-5 of 5

Enroll fields for farmer

Selecting Fields

The screenshot shows the 'Eligible' tab for the 'Market Access Premium' program. The 'Eligible' tab is highlighted with an orange circle and a callout box that says 'Navigate to Eligible tab'. Below the tabs, there is a 'Program' section for 'Eligible Fields' with a button 'Enroll in Market Access Premium'. A table lists five fields with checkboxes in the first column. The first three fields have their checkboxes checked and are circled in orange. A callout box on the left says 'Select fields for one farmer at a time. Select Enroll in Program'. The table columns are: Opportunities, Farmer, and Last Updated. The footer shows '3 rows selected' and 'Rows per page: 10'.

	Opportunities	Farmer	Last Updated
<input checked="" type="checkbox"/>	Market Access Premium up to \$618	Amber Test	6 hours ago
<input checked="" type="checkbox"/>	Market Access Premium up to \$918	Amber Test	6 hours ago
<input checked="" type="checkbox"/>	Market Access Premium up to \$238	Amber Test	6 hours ago
<input type="checkbox"/>	Market Access Premium up to \$154	Derrick Test	4 days ago
<input type="checkbox"/>	Market Access Premium up to \$1,293	Grower Demo (Grower)	February 10th

Enroll fields for farmer

Complete field information

Required Information

- Ownership
- Cash Crop
- Winter Crop
- Tillage
- Irrigation

Pass Fail

Please enter ownership details for the selected fields.

Field	Status
<input type="checkbox"/> South Perkins leusinkmom@gmail.com	✓ Owned 10 years
<input type="checkbox"/> Nursery leusinkmom@gmail.com	?
<input type="checkbox"/> Maurice 120 leusinkmom@gmail.com	?
<input type="checkbox"/> Moss 40 leusinkmom@gmail.com	?

Info Needed

Remove Selected Fields

Total Rows: 4

Finish Later Continue

Complete field ownership information

Edit Field

Nursery
Sioux, IA

Please provide ownership details.

The operator of this field owns the field.

How many years has this field been operated?

Cancel Save

Enroll fields for farmer

Complete field information

Market Access Premium - New Enrollment

In order to enroll the selected fields in this program, we need to know more about Amber Test's management practices + Add Fields

Required Information

- Ownership
- Cash Crop
- Winter Crop
- Tillage
- Irrigation

Pass Fail

Are any of the fields irrigated?

Yes

No

Please enter Irrigation details for the selected fields. Info Needed

Edit selected fields Remove Selected Fields

Field	Status	2017	2018	2019	2020	2021	2022	2023
<input type="checkbox"/> South Perkins leusinkmom@gmail.com	✓	no	no	no	no	no	no	no
<input type="checkbox"/> Nursery leusinkmom@gmail.com	?							
<input type="checkbox"/> Maurice 120 leusinkmom@gmail.com	?							
<input type="checkbox"/> Moss 40 leusinkmom@gmail.com	?							

Total Rows: 4

Previous Finish Later Continue

Complete field irrigation information
(field-by-field or overall)

Select **Continue**

Enroll fields for farmer

Notify farmer

Congratulations! These 4 fields look like good candidates for Market Access Premium.

<input checked="" type="checkbox"/>	Name	Recommendation ↓	Dollars	Location	Acres
<input checked="" type="checkbox"/>	South Perkins Sioux, IA	Eligibility Confirmed	\$622	Sioux IA	78 acres
<input checked="" type="checkbox"/>	Nursery Sioux, IA	Eligibility Confirmed	\$618	Sioux IA	77 acres
<input checked="" type="checkbox"/>	Maurice 120 Sioux, IA	Eligibility Confirmed	\$918	Sioux IA	115 acres
<input checked="" type="checkbox"/>	Moss 40 Sioux, IA	Eligibility Confirmed	\$238	Sioux IA	30 acres

Deselect 4 rows Rows per page: 40 ▾ 1-4 of 4 < >

Cancel

Notify User?

Would you like to notify the **Amber Test** of this enrollment?

An email will be sent to _____ with instructions on how to access this enrollment along with a listing of the fields included in this enrollment.

Keep in mind that **Amber Test** will be able to access this enrollment at any time regardless of whether this message is sent.

Custom message (optional)

Cancel

Send Notification to farmer for enrollment completion.

Farmer will receive email prompting login to their MyPortal account (or account creation) and final steps for enrollment.

Enroll fields for farmer

Farmer enrollment next steps

Truterra
to me

TRUTERRA™

Hi Amber Test ,

Your retailer has submitted one or more of your fields for a Truterra™ sustainability program(s) and has finished submitting all the preliminary program information on your behalf available in your Truterra™ MyPortal account.

Next up?

1. Create your Truterra MyPortal account if you haven't already. Your Truterra MyPortal account is where you will manage your participation in the Truterra sustainability program(s) and track progress;
2. Confirm your data in your Truterra MyPortal account; and
3. Once steps 1 and 2 are complete, sign the Truterra Program Master Agreement and applicable Schedule(s) that you will receive via DocuSign

[CREATE YOUR ACCOUNT](#)

			Status	Opportun
<input type="checkbox"/>	⋮	Nursery Sioux, IA 77 acres	Finish Enrollment up to \$618	
<input type="checkbox"/>	⋮	Moss 40 Sioux, IA 30 acres	Finish Enrollment up to \$238	
<input type="checkbox"/>	⋮	Maurice 120 Sioux, IA 115 acres	Finish Enrollment up to \$918	
<input type="checkbox"/>	⋮	South Perkins Sioux, IA 78 acres	Finish Enrollment up to \$622	

Select **Finish Enrollment** to complete enrollment

Enroll fields for farmer

Farmer enrollment next steps

Market Access Premium - New Enrollment

In order to enroll the selected fields in this program, we need to know more about your management practices.

+ Add Fields

Required Information





- Ownership ✓
- Cash Crop ✓
- Winter Crop ✓
- Tillage ✓
- Irrigation ✓

✓ Pass 1 Fail

Please enter ownership details for the selected fields.

Info Needed

Edit selected fields Remove Selected Fields

<input type="checkbox"/>	Field	Status		
<input type="checkbox"/>	 South Perkins <small>jeusinkmom@gmail.com</small>	✓	Owned 10 years	<input type="checkbox"/> <input type="text"/>
<input type="checkbox"/>	 Nursery <small>jeusinkmom@gmail.com</small>	✓	Owned 10 years	<input type="checkbox"/> <input type="text"/>
<input type="checkbox"/>	 Maurice 120 <small>jeusinkmom@gmail.com</small>	✓	Owned 10 years	<input type="checkbox"/> <input type="text"/>
<input type="checkbox"/>	 Moss 40 <small>jeusinkmom@gmail.com</small>	✓	Owned 10 years	<input type="checkbox"/> <input type="text"/>

Total Rows: 4

Previous Finish Later **Continue**

Select **Continue** to review all field information – ownership, cash crop, winter crop, tillage and irrigation. Select any data box to edit information

Enroll fields for farmer

Farmer enrollment next steps

Congratulations! These 4 fields look like good candidates for Market Access Premium.

<input checked="" type="checkbox"/>	Name	Recommendation ↓	Dollars	Location	Acres
<input checked="" type="checkbox"/>	South Perkins Sioux, IA	Eligibility Confirmed	\$622	Sioux IA	78 acres
<input checked="" type="checkbox"/>	Nursery Sioux, IA	Eligibility Confirmed	\$618	Sioux IA	77 acres
<input checked="" type="checkbox"/>	Maurice 120 Sioux, IA	Eligibility Confirmed	\$918	Sioux IA	115 acres
<input checked="" type="checkbox"/>	Moss 40 Sioux, IA	Eligibility Confirmed	\$238	Sioux IA	30 acres

Deselect 4 rows Rows per page: 40 1-4 of 4 < >

Select **Commit** to enroll fields in program.

Commit 4 fields to Market Access Premium

You are committing to participate in the program.

Select **Agree** to complete enrollment.

Farmer final steps

Upon enrollment completion, the farmer will receive an email confirming their participation in Truterra Program(s).

Within 3 business days, the farmer will receive an email from DocuSign with the necessary program agreement and applicable schedules.

Once program agreements and applicable schedules are signed, the Truterra retailer or Truterra Data Coordinator (if applicable) will be in contact with the farmer to begin data collection.

Truterra Support:

Phone: (833) TRU-SOIL (833-878-7645)

Email: support@truterraag.com

Farmer completes enrollment



Amber

Amber Test has confirmed their participation in the Carbon Premium program within their Truterra MyPortal Account.

We encourage you to follow up with Amber Test to assist in answering questions they may have about their Truterra agreements. Farmers must sign all Truterra agreements by March 17, 2023 to be considered in this round of Truterra sustainability programs.

Please contact your Truterra Account Manager or Truterra Field Data Specialist if you or your farmer have questions or need support.

HOW TO BEGIN ENROLLMENT FOR A FARMER WHO HASN'T ADDED ANY FIELDS YET

Add land for farmer

The screenshot shows the Truerra web application interface. At the top, there is a navigation bar with 'Fields' (5), 'Map', 'Programs', and 'Enrollments'. A dropdown menu is set to 'All Growers' and a user profile icon 'AL' is visible. A warning banner states: 'More Information Needed. 5 fields need more information before we can fully recommend programs. Click here to fill in the missing information.' Below this is a search bar and a 'Filters' button. A table lists land parcels with columns for checkboxes, status, opportunities, farmer, and last updated. The 'Add Land' button in the top right is circled in orange.

		Status	Opportunities	Farmer	Last Updated ↓	
<input type="checkbox"/>	<input type="checkbox"/> + Rexwinkel 160 Sioux, IA 150 acres	Needs Info		Amber Test	6 minutes ago	
<input type="checkbox"/>	<input type="checkbox"/> + Mary Jane 80 Sioux, IA 70 acres	Carbon Premium up to \$161		Amber Test	3 hours ago	
<input type="checkbox"/>	<input type="checkbox"/> + Kuiken 120 Sioux, IA 167 acres	Carbon Premium up to \$694		Amber Test	3 hours ago	
<input type="checkbox"/>	<input type="checkbox"/> + Newkirk Sioux, IA 59 acres	Carbon Premium up to \$235		Amber Test	3 hours ago	
<input type="checkbox"/>	<input type="checkbox"/> + Dons 80 Sioux, IA 72 acres	Carbon Premium up to \$179		Amber Test	3 hours ago	
<input type="checkbox"/>	<input type="checkbox"/> + Genes 120 Sioux, IA 112 acres	Carbon Premium up to \$524		Amber Test	3 hours ago	
<input type="checkbox"/>	<input type="checkbox"/> + Verns 120 Sioux, IA 120 acres		Carbon Standard up to \$39	Amber Test	5 hours ago	
<input type="checkbox"/>	<input type="checkbox"/> + South Perkins Sioux, IA 78 acres		Carbon Standard up to \$210	Market Access Premium up to \$622	Market Access Standard up to \$155	Amber Test 5 hours ago
<input type="checkbox"/>	<input type="checkbox"/> + Nursery Sioux, IA		Carbon Standard up to \$197	Market Access Premium up to \$618	Market Access Standard up to \$155	Amber Test 5 hours ago

Add land for farmer

The screenshot shows the Truerra web application interface. At the top, there is a navigation bar with 'Fields' (5), 'Map', 'Programs', and 'Enrollments'. A dropdown menu for 'All Growers' is visible on the right. Below the navigation bar, a message states: 'More Information Needed. 5 fields need more information before we can fully recommend programs. Click here to fill in the missing information.' Below this is a search bar and a 'Filters' button. The main content is a table of fields with columns for checkboxes, field details, status, opportunities, farmer, and time added. A dropdown menu for '+ Add Land' is highlighted with a red circle, showing options: 'Upload Fields', 'Draw Field on Map', and '38 minutes ago'.


		Status	Opportunities	Farmer	
<input type="checkbox"/>	Nursery Sioux, IA 77 acres	Finish Enrollment up to \$618		Amber Test	
<input type="checkbox"/>	Moss 40 Sioux, IA 30 acres	Finish Enrollment up to \$238		Amber Test	38 minutes ago
<input type="checkbox"/>	Maurice 120 Sioux, IA 115 acres	Finish Enrollment up to \$918		Amber Test	38 minutes ago
<input type="checkbox"/>	South Perkins Sioux, IA 78 acres	Finish Enrollment up to \$622		Amber Test	an hour ago
<input type="checkbox"/>	Rexwinkel 160 Sioux, IA 150 acres	Needs Info			
<input type="checkbox"/>	Mary Jane 80 Sioux, IA 70 acres	Carbon Premium up to \$161			
<input type="checkbox"/>	Kuiken 120 Sioux, IA 167 acres	Carbon Premium up to \$894			

Choose method of adding fields: **Draw** or **Upload** boundaries

Add Fields


Add fields to the platform by drawing boundaries on a map or uploading a shapefile.

Fields added to the platform are digitally surveyed using our proprietary modeling capabilities to determine past practices and future potential.



Draw

Use your mouse and a variety of drawing tools to identify your management boundaries.



Upload

Upload an existing shapefile. We will even pick the name of your fields out of the file for you.

Add land for farmer - uploading field boundaries

Upload Land

Follow the steps below to quickly determine program eligibility.

- 1** Select a file to upload
You may select individual .kml or .kmz files; or zipped shapefiles files up to 20 MB
- 2** Confirm the fields you wish to import
If you upload a batch of fields, select only those you wish to import. You can also rename your fields.
- 3** Review and confirm management practices.
We'll process your fields and start qualifying them for programs

Browse Files



Drag and Drop here

You may select individual .kml or .kmz files; or zipped

Select individual .kml or .kmz files; or zipped shapefiles files up to 20 MB

Confirm the fields you wish to import

The following fields were identified in the uploaded files. Please confirm that you'd like to import these fields and select "import selected fields".

If you wish, you can rename the fields.

<input type="checkbox"/>	Name	Acres
<input type="checkbox"/>	Bruinsme	110
<input type="checkbox"/>	Center Fresh Egg	89
<input type="checkbox"/>	Donnas 80	81
<input type="checkbox"/>	Dons 80	
<input type="checkbox"/>	Genes 120	

Remote sensed 294 details ✓

Finish Later **Confirm Info for 14 Fields**

Select all fields to upload
Rename field(s), if desired

Select **Import Fields**

Add land for farmer - drawing field boundaries

Select 'hand' icon to pan search area

Search for your land using city, county, zip, etc.

The screenshot shows the Truerra web application interface for creating a field. The interface includes a top navigation bar with 'Fields', 'Map', and 'Programs' tabs. A 'Create Field' sidebar on the left contains a 'Name*' field, a 'Labels' field with the text 'Add labels (Hit Enter to Save)', and 'Cancel' and 'Save' buttons. A 'Save + create another field' button is at the bottom of the sidebar. The main area is a map of the United States with a search bar at the top right containing the text 'Orange City, Iowa'. A search results dropdown menu is open, listing several locations including 'United States, Iowa, Orange City, Sioux, IOWA', 'United States, FL, Orange City, Iowa Ave, Volusia, FL', 'United States, Iowa, Mason City, Orange Ave, Cerro Gordo, IOWA', 'United States, Iowa, Orange City, Iowa Ave NW, Sioux, IOWA', 'United States, Iowa, Orange City, Iowa Ave SW, Sioux, IOWA', 'Iowa County, IA, Iowa, IA', and 'United States, Iowa, Fairfield, Orange Blvd, Jefferson, IOWA'. A hand icon in the map toolbar is circled in orange, and the search bar and its dropdown menu are also circled in orange.

Add land for farmer - drawing field boundaries

Create Field

Name*

Amber_test_DC

Farmer*

Search for a farmer

This farmer will be able to see this field when they log in. This farmer will not be able to see this field if they do not log in.

Labels

Add labels (Hit Enter to Save)

3 Acres

Cancel

Save

Save + create another field

Name field

Search for **Farmer** to assign field

Save to continue
Save + create another field to add more boundaries

Choose method of boundary creation

- Polygon
- Rectangle
- Circle
- Freeform Shape



Add land for farmer - drawing field boundaries



Confirm Info for field to continue enrollment

Add land for farmer – complete field information

Information Needed
Add information to these fields to determine program eligibility

Required Information

- Cash Crop
- Winter Crop
- Tillage

Fields | Map | Programs | Enrollments

More Information Needed
The field **Rexwinkel 160** needs more information before we can fully recommend programs. [Click here](#) to fill in the missing information.

Field	2017	2018	2019	2020	2021
<input type="checkbox"/> Bruinsma leusinkmom@gmail.com	Corn	Soybeans	Corn	Corn	Corn
<input type="checkbox"/> Center Fresh Egg leusinkmom@gmail.com	Alfalfa	Alfalfa	Alfalfa	Corn	Corn
<input type="checkbox"/> Donnas 80 leusinkmom@gmail.com	Soybeans	Corn	Soybeans	Corn	Soybeans
<input type="checkbox"/> Dons 80 leusinkmom@gmail.com	Soybeans	Corn	Soybeans	Corn	Soybeans
<input type="checkbox"/> Genes 120 leusinkmom@gmail.com	Soybeans	Corn	Soybeans	Corn	Soybeans
<input type="checkbox"/> Kuiken 120 leusinkmom@gmail.com	Soybeans	Corn	Soybeans	Corn	Soybeans
<input type="checkbox"/> Mary Jane 80 leusinkmom@gmail.com	Soybeans	Corn	Soybeans	Corn	Soybeans
<input type="checkbox"/> Maurice 120 leusinkmom@gmail.com	Soybeans	Corn	Soybeans	Corn	Soybeans
<input type="checkbox"/> Moss 40 leusinkmom@gmail.com	Soybeans	Soybeans	Corn	Corn	Corn
<input type="checkbox"/> Newkirk leusinkmom@gmail.com	Soybeans	Corn	Soybeans	Corn	Soybeans

1-10 of 14

Previous **Continue**

Tip: If you are not automatically placed on this field details page, you can select the **Fields tab** and "**Click here**" which will navigate you to the field details view to add/edit field information

Confirm/edit/add field details for each field.

Complete crop year 2023 (and any missing field data with orange tag) - select each blank data box to make a selection.

Remote-sensed data is highlighted in blue – if correct, no action needed. If changes are needed, select data point to change.

Select **Continue** to proceed through cash crop, winter crop and tillage information

Review/edit field data + See program opportunities

Please enter Tillage details for the selected fields.

Edit selected fields

<input type="checkbox"/>	Field	2017	2018	2019	2020	2021	2022
<input type="checkbox"/>	Verns 120 leusinkmom@gmail.com	Conventional	Conventional	Reduced Tillage	Reduced Tillage	Reduced Tillage	Reduced T
<input type="checkbox"/>	South Perkins leusinkmom@gmail.com	Convent		Reduced Tillage	Reduced Tillage	Conventional	Reduced T
<input type="checkbox"/>	Rexwinkel 160 leusinkmom@gmail.com	Convent		Reduced Tillage	Reduced Tillage	Conventional	Conventio
<input type="checkbox"/>	Nursery leusinkmom@gmail.com	Convent		Reduced Tillage	Reduced Tillage	Conventional	Reduced T

Previous

Profile Complete

Congratulations, we have identified opportunities for 12 of these fields! See the opportunities below.

[Review Field Details](#) [See Program Opportunities](#)

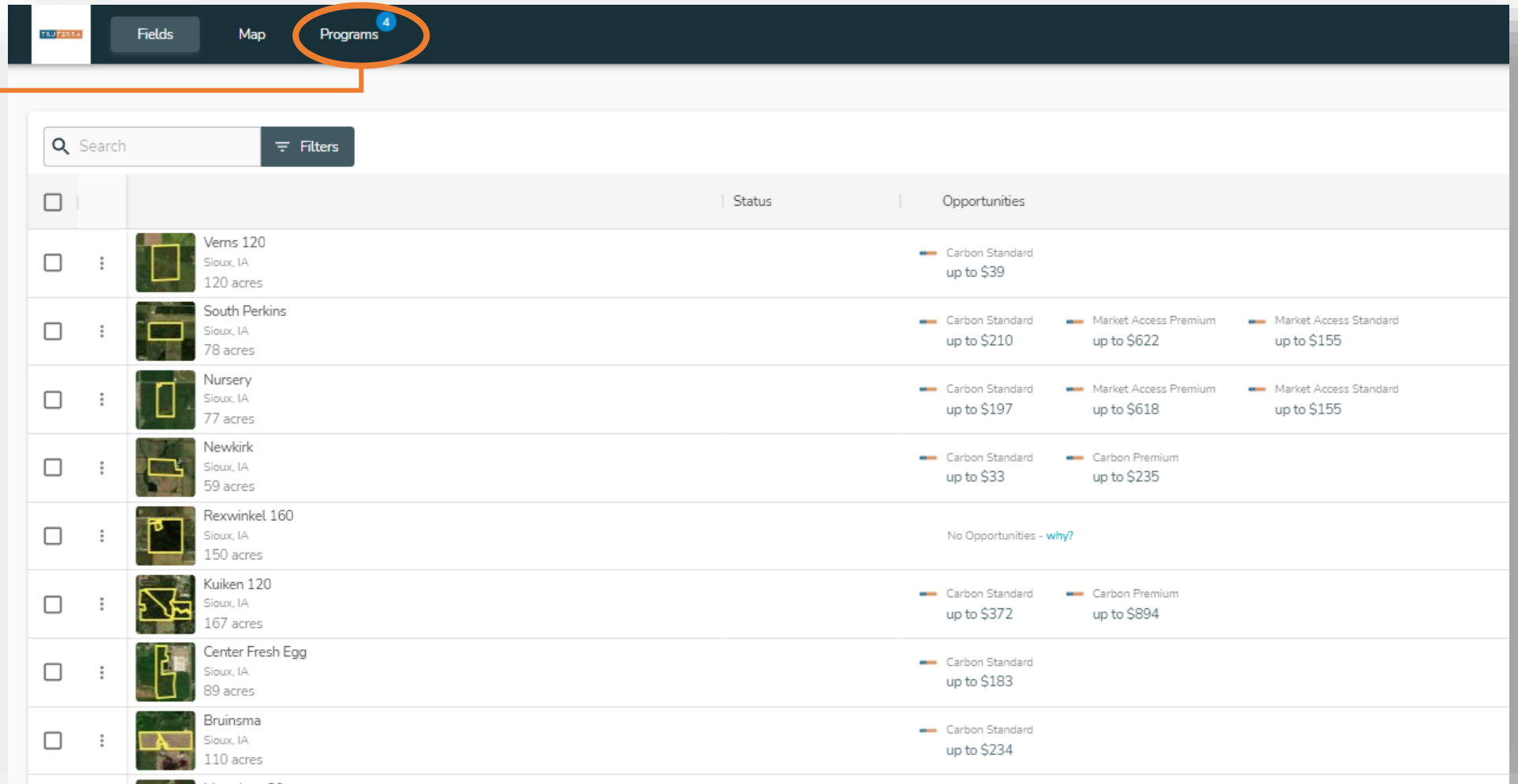
Review Field Details to modify field information.

Select **See Program Opportunities** to continue with enrollment.






















Program enrollment

All uploaded fields have been reviewed for program eligibility.

Select **Programs** to begin enrollment.



The screenshot shows the 'Programs' tab in the Truerra interface. The 'Programs' tab is highlighted with a blue circle and a '4' notification badge. Below the navigation bar, there is a search bar and a 'Filters' button. The main content is a table with columns for 'Status' and 'Opportunities'. The table lists several fields with their names, locations, and acreage, along with the programs they are eligible for and the associated values.

		Status	Opportunities
<input type="checkbox"/>	 Verns 120 Sioux, IA 120 acres		 Carbon Standard up to \$39
<input type="checkbox"/>	 South Perkins Sioux, IA 78 acres		 Carbon Standard up to \$210  Market Access Premium up to \$622  Market Access Standard up to \$155
<input type="checkbox"/>	 Nursery Sioux, IA 77 acres		 Carbon Standard up to \$197  Market Access Premium up to \$618  Market Access Standard up to \$155
<input type="checkbox"/>	 Newkirk Sioux, IA 59 acres		 Carbon Standard up to \$33  Carbon Premium up to \$235
<input type="checkbox"/>	 Rexwinkel 160 Sioux, IA 150 acres		No Opportunities - why?
<input type="checkbox"/>	 Kuiken 120 Sioux, IA 167 acres		 Carbon Standard up to \$372  Carbon Premium up to \$894
<input type="checkbox"/>	 Center Fresh Egg Sioux, IA 89 acres		 Carbon Standard up to \$183
<input type="checkbox"/>	 Bruinsma Sioux, IA 110 acres		 Carbon Standard up to \$234

Program enrollment

The screenshot shows the 'Programs' page in the TruTerra interface. The 'Programs' tab in the top navigation bar is highlighted with an orange circle. Below the navigation, the page title is 'All Programs' with the subtitle 'The list of available programs'. A grid of six program cards is displayed. Each card has a blue header with 'POTENTIAL REWARDS' and a blue bar at the bottom. The programs shown are: Carbon Premium (5 Fields up to \$1,992), Carbon Standard (10 Fields up to \$1,731), Market Access Premium (4 Fields up to \$2,395), Market Access Standard (4 Fields up to \$599), Soil Health Assessment & Plan (IL, IN, IA, MO) (Limited to select counties in Illinois, Indiana, Iowa, Northern Missouri), and Soil Health Assessment & Plan (KS, NE) (Limited to select counties in Michigan, Wisconsin, Minnesota).

In the **Programs** view, select each program with **Potential Rewards** (blue highlighted bar).

On each program view, select **See Eligible Fields** to continue enrollment.

The screenshot shows the 'Carbon Premium' program detail page. The 'Programs' tab in the top navigation bar is highlighted with an orange circle. The page title is 'Carbon Premium'. Below the navigation, there are tabs for 'Enrolled', 'Enrollments', 'Eligible' (with a blue circle containing the number 5), and 'About'. The main content area displays 'No Fields Currently Enrolled' and a message: 'No fields are currently enrolled in this program, however there are 5 fields that look like a good fit for this program. Click the button below to see them.' A blue button labeled 'See Eligible Fields' is highlighted with an orange circle.

Select **See Eligible Fields** to continue enrollment

Program enrollment

The screenshot shows the TruTerra Carbon Premium program enrollment interface. The top navigation bar includes 'Fields', 'Map', and 'Programs' (with a notification badge of 4). Below the navigation, the 'Carbon Premium' program is selected, and the 'Eligible' tab (with a notification badge of 5) is active. A table lists five eligible fields, each with a checked checkbox and an 'Enroll in Carbon Premium' button. The fields are: Newkirk (59 acres, up to \$235), Kuiken 120 (167 acres, up to \$894), Mary Jane 80 (70 acres, up to \$161), Genes 120 (112 acres, up to \$524), and Dons 80 (72 acres, up to \$179). The interface also shows '5 rows selected' and pagination controls for 'Rows per page: 10' and '1-5 of 5'.

			Opportunities	Last Updated
<input checked="" type="checkbox"/>	⋮	Newkirk Sioux, IA 59 acres	Carbon Premium up to \$235	an hour ago
<input checked="" type="checkbox"/>	⋮	Kuiken 120 Sioux, IA 167 acres	Carbon Premium up to \$894	an hour ago
<input checked="" type="checkbox"/>	⋮	Mary Jane 80 Sioux, IA 70 acres	Carbon Premium up to \$161	an hour ago
<input checked="" type="checkbox"/>	⋮	Genes 120 Sioux, IA 112 acres	Carbon Premium up to \$524	an hour ago
<input checked="" type="checkbox"/>	⋮	Dons 80 Sioux, IA 72 acres	Carbon Premium up to \$179	an hour ago

Select all fields you wish you enroll and select **Enroll in Program**

Only select fields for one farmer at a time.

Program enrollment

Finalize enrollment

Carbon Premium - New Enrollment

In order to enroll the selected fields in this program, we need to know more about your management practices. + Add Fields

Required Information

- Ownership
- Cash Crop
- Winter Crop
- Tillage
- Irrigation











✓ Pass ! Fail

Please enter ownership details for the selected fields.

Complete field **Ownership** and **Irrigation** information.
Select **Continue** to proceed with enrollment.

Info Needed

Edit selected fields Remove Selected Fields

<input type="checkbox"/> Field	Status	
<input type="checkbox"/>  Newkirk leusinkmom@gmail.com	?	+ 
<input type="checkbox"/>  Kuiken 120 leusinkmom@gmail.com	?	+ 
<input type="checkbox"/>  Mary Jane 80 leusinkmom@gmail.com	?	+ 
<input type="checkbox"/>  Genes 120 leusinkmom@gmail.com	?	+ 
<input type="checkbox"/>  Dons 80 leusinkmom@gmail.com	?	+ 

Total Rows: 5

Previous Finish Later Continue

Notify farmer

Congratulations! These 4 fields look like good candidates for Market Access Premium.

<input checked="" type="checkbox"/>	Name	Recommendation ↓	Dollars	Location	Acres
<input checked="" type="checkbox"/>	South Perkins Sioux, IA	Eligibility Confirmed	\$622	Sioux IA	78 acres
<input checked="" type="checkbox"/>	Nursery Sioux, IA	Eligibility Confirmed	\$618	Sioux IA	77 acres
<input checked="" type="checkbox"/>	Maurice 120 Sioux, IA	Eligibility Confirmed	\$918	Sioux IA	115 acres
<input checked="" type="checkbox"/>	Moss 40 Sioux, IA	Eligibility Confirmed	\$238	Sioux IA	30 acres

Deselect 4 rows Rows per page: 40 ▾ 1-4 of 4 < >

Cancel

Notify User?

Would you like to notify the **Amber Test** of this enrollment?

An email will be sent to _____ with instructions on how to access this enrollment along with a listing of the fields included in this enrollment.

Keep in mind that **Amber Test** will be able to access this enrollment at any time regardless of whether this message is sent.

Custom message (optional)

Cancel

Send Notification to farmer for enrollment completion.

Farmer will receive an email prompting login to their MyPortal account (or account creation) and final steps of enrollment